








# CAMPUS DIRECTORY



Map not to scale  
Updated: 6-8-15

-  **ATM**
-  **Bus Stop**
-  **Nurse's Station**
-  **Police/Security**
-  **Visitor Parking**

 **Parking Permits (Daily)**  
 Parking permits/decals are required to park in all parking lots and on all college streets.  
 Daily parking permits available in all lots.  
 Parking in disabled stalls requires a valid California disabled placard and a valid SBCCD parking permit/decal.

 **Smoking Areas**  
 This is a smoke-free campus. Smoking in non-designated areas or buildings may result in the issuance of a citation (Board Policy #3570; Government Code #7597)

**District Police (909) 389-3275**

1	MAINTENANCE & OPERATIONS/ SHIPPING & RECEIVING	M&O
2	CHILD DEVELOPMENT CENTER	CDC
3	CRAFTON HALL	CHL
4	CLOCK TOWER BUILDING	CTB
5	WEST COMPLEX	WEST
6	CRAFTON CENTER	CCR
	Admissions & Records	
	Counseling	
	Disabled Student Services	
	EOPS	
	Financial Aid	
7	STUDENT SUPPORT BUILDING	SSB
	Health & Wellness Center	
8	LEARNING RESOURCE CENTER	LRC
9	PERFORMING ARTS CENTER	PAC

10	CENTRAL COMPLEX 1	CNTL 1
	POLICE (LADM 153)	
11	CENTRAL COMPLEX 2	CNTL 2
12	CANYON HALL	CYN
13	VISUAL ARTS	ARTS
14	EAST COMPLEX 1	EAST 1
15	EAST COMPLEX 2	EAST 2
16	PUBLIC SAFETY & ALLIED HEALTH	PSAH
17	GYMNASIUM	GYM
18	NORTH COMPLEX	NRTH
19	KINESIOLOGY, HEALTH EDUCATION & AQUATICS COMPLEX	KHA
20	ATHLETIC FIELD	AF
21	TENNIS COURTS	TC-CRTS